

ÄMÄN

WEATHER TO TRAVEL

EUROPE
&
AFRICA

Aman Le Melezin

Aman Le Mélézin is located at an altitude of 1850m above sea level, right on the Bellecote ski slopes of Courchevel. Open only during winter, the main weather objective is to have lots of great snow for skiing. Ideally of course, this should fall at night followed by clear skies during the daytime, although this cannot be guaranteed. What Courchevel and the Three Valleys Ski Domain do guarantee, is that there is no other ski resort in Europe that will have more skiable pistes open throughout the course of the winter season. Should this happen, the price of your ski passes will be reimbursed. From December through February, the days are short and the temperatures chilly, mostly staying well below freezing at this altitude. The air is crisp and dry even when it snows. During spring, the longer days mean warmer temperatures but it will generally still snow down to the lower altitudes until at least mid-March. For the last weeks of the ski season, it is always better to take advantage of the early-morning snow to ski at higher pistes. The afternoon snow can get slushy, thus making this a better time to relax on a sunny terrace or in the cosy spa.

A personal note from the General Manager, Alexandra Vesin

Aman Le Mélézin... an Alpine retreat, and an escape from daily life, where crisp snow and blue sky are waiting for you.

Nestled in the Three Valleys domain and next to the Vanoise National Park, designed to refresh and reenergise amid snow-dusted pine forests and clear blue skies, Courchevel embodies the pioneering spirit. A friendly and picturesque place where skiers have access to wide white open spaces. This Nordic spirit in the an alpine atmosphere offers legendary ski runs where fresh snow is sheltered from strong winds, enabling an unspoiled descent down the mountainside. January is the perfect month to discover this unique experience.

	Average Daytime Temperature (Celcius)	Average Rainfall (mm)	Average Amount of Sun Hours	Low, shoulder & peak seasons in terms of occupancy *see key below
January	High 7 - Low -1	94.6	5h	Peak Season
February	High 8 - Low -1	79.2	6h	Peak Season
March	High 13 - Low 2	91	7h	Shoulder Season
April	High 19 - Low 6	74.1	9h	Shoulder Season
May	High 22 - Low 9	95.6	10h	Closed
June	High 26 - Low 13	100.3	11h	Closed
July	High 28 - Low 15	87.7	11h	Closed
August	High 27 - Low 14	97.9	12h	Closed
September	High 23 - Low 11	85.2	9h	Closed
October	High 18 - Low 7	75	7h	Closed
November	High 12 - Low 3	106.8	6h	Closed
December	High 7 - Low -1	115.8	5h	Peak Season

Traffic

	Peak Season
	Shoulder Season
	Low Season
	Closed

Amanjena

Located between the Atlas Mountains and the Atlantic Ocean, Marrakech enjoys a climate of hot summers and mild winters. Winters can be surprisingly chilly in Marrakech, particularly at night. Daytime temperatures remain in the high teens Celsius, but nights can fall to around 4 or 5 °C . Marrakech spring weather is very pleasant, with daytime temperatures of around 22 °C in March, rising to the high 20s by May. It may rain on a couple of days each month, but these short sharp showers are usually over very quickly. Marrakech's Autumn (September to November) and spring weather (March to April) is very pleasant, with ideal daytime temperatures. Summer temperatures in Marrakech are hot, starting at around 30 °C in June, by the end of August temperatures can easily hit 40 °C or more, with this dropping back to around 23 or 24 °C at night. It's a very dry heat, and there is virtually no rain at this time of year.

A personal note from the Regional Director Europe & North Africa, Sven Van den Broeck

Amanjena is for all seasons and truly a year-round destination. Every season has its own highlights. Autumn, winter and spring are perfect for exploring the medina and its souks, discovering the nearby Atlas Mountains or venturing into the desert. In winter, you can swim and sunbathe during the day and have a candle-lit dinner by your fire place at night, cosy and warm. During a stay at Amanjena in the summer between June and August, plan to start your day early and retreat to your hotel room during the heat of the day. After the sun goes down, temperatures are moderate and you can be out again and relish your favourite drink at the bar lounge overlooking the reflecting basin. Markets and restaurants stay open late to take advantage of cooler evening temperatures. With over 8 renowned courses in Marrakesh and within the vicinity of resort the destination has become a go to golf destination for avid golfers.

	Average Daytime Temperature (Celcius)	Average Rainfall (mm)	Average Amount of Sun Hours	Low, shoulder & peak seasons in terms of occupancy *see key below
January	High 19 - Low 6	4.6	7h	Shoulder Season
February	High 21 - Low 8	4.5	7h	Shoulder Season
March	High 24 - Low 11	6.1	8h	Shoulder Season
April	High 25 - Low 12	3.3	8h	Peak Season
May	High 29 - Low 15	0.4	9h	Peak Season
June	High 33 - Low 18	0.1	10h	Low Season
July	High 38 - Low 21	0	11h	Low Season
August	High 37 - Low 21	0.1	10h	Low Season
September	High 32 - Low 19	0.6	9h	Shoulder Season
October	High 28 - Low 16	1.8	8h	Peak Season
November	High 23 - Low 11	4.7	7h	Shoulder Season
December	High 20 - Low 8	4.4	7h	Peak Season

Traffic

	Peak Season
	Shoulder Season
	Low Season

Amanruya

Located at the south-western tip of the country, Bodrum enjoys an excellent year round climate with comfortable temperatures in winter and warm summers with low humidity levels. Winter day time temperatures vary between 13-18 °C while summer averages about 35. Even during hot summer days, there is always a gentle breeze which makes any outdoor activity bearable despite the high temperatures. The best time to visit this historical city of Bodrum is late spring and in the early fall months. May and June are excellent months for sightseeing, visiting the ancient cities, hiking, boating, or just laying by the beach and enjoying peace and quiet before the crowds arrive. After a rainy winter, the landscape is lush green and the air is crisp and clear. Late September through to the end of October are great months for water activities as the sea temperatures climb up to above 25 °C while air temperature are slightly higher than that. These are also the months locals enjoy most as the town starts transforming into a colourful and peaceful autumn landscape. Over the past two years, I have witnessed close to 100 days of perfect weather between the month of June through to early September. Presently Amanruya remains open for our valued guests from May through October.

A personal note from the General Manager, Igor Barba

I personally enjoy the months of April and May for exploring the ancient cities, which are all within driving distance of Amanruya. The temperatures are cooler and the summer rush has not arrived, allowing for a great experience in understanding the ancient history of over 2000 years. Then comes June when the Aegean Sea water temperatures are perfect and the cruising season starts. The months of summer bring days of perfect weather day after day. September is another great month weather wise, cooling off in the evening and the summer rush is returning home so is a great time to enjoy the history and wonders of the ancient cities. Bodrum has a Mediterranean climate of long, hot summers that extend into October, the temperatures can be cooler and there might be more rain as the month goes on but there's still be plenty of sun and it's not too late to enjoy the Aegean Sea before water temperatures start to cool. The average high is 25 °C , perfect for relaxing by the pool or at the beach. The sea temperature is 22 °C, while humidity is low so it's great if you want to go sightseeing.

	Average Daytime Temperature (Celcius)	Average Rainfall (mm)	Average Amount of Sun Hours	Low, shoulder & peak seasons in terms of occupancy *see key below
January	High 16 - Low 8	114.4	7h	
February	High 16 - Low 9	121.9	7h	
March	High 19 - Low 11	61.7	8h	
April	High 22 - Low 13	44	9h	
May	High 27 - Low 17	24	10h	
June	High 32 - Low 22	2.2	12h	
July	High 36 - Low 24	0.1	12h	
August	High 36 - Low 25	0	13h	
September	High 32 - Low 21	11.7	11h	
October	High 26 - Low 17	45.9	8h	
November	High 22 - Low 13	62.8	7h	Closed halfway through
December	High 17 - Low 10	138.6	6h	

Traffic

	Peak Season
	Shoulder Season
	Low Season
	Closed

Amanzoe

The Peloponnese Peninsula has a typical Mediterranean climate with mild, wet winters and hot, dry summers. Rain falls mostly between October and March. During summer, June to August, the temperatures idle around 30 °C but can reach as high as 37 °C during the frequent heat waves. The best time to visit the Peloponnese Peninsula is in the shoulder seasons of autumn and spring - ideally May or September/October - when you are still likely to have plenty of sun and warm weather without the sweltering heat of summer or the inconvenient rains of winter. The western Peloponnese have less severe winters but also get the most rainfall; the eastern areas are more dry and arid. Amanzoe is on the Eastern Peloponnese.

A personal note from the General Manager, Paul Linder

My personal favourite months are May and September/October. September and October because the sea has been heating up all summer and is a lovely temperature to swim in and the madness of the August school holiday is over. May is also a favourite time of mine as the fields and grass are still green and vibrant. May is a stunning month for photography and September and October the perfect post-summer months. As of mid-June the beach becomes pleasant and warm and the sea starts to heat up. July and August boast long, hot summer days with sunrise around 6 am and sunset around 9.30 pm. October is pleasant with cooler evenings and nature flourishes like a second spring.

	Average Daytime Temperature (Celcius)	Average Rainfall (mm)	Average Amount of Sun Hours	Maximum Sea-water Temperature (Celcius)	Amanzoe Resort Low, shoulder & peak seasons in terms of occupancy *see key below	Amanzoe Beach Club Low, shoulder & peak seasons in terms of occupancy *see key below
January	High 15 - Low 5	82	9.8h	16		
February	High 15 - Low 5	66	10.5h	15		
March	High 18 - Low 7	57	12h	15		
April	High 21 - Low 9	36	13h	16		
May	High 25 - Low 13	21	14h	18		
June	High 30 - Low 17	11	14.6h	23		
July	High 32 - Low 19	6	14.5h	26		
August	High 33 - Low 20	7	13.5h	27		
September	High 29 - Low 17	14	12.2h	25		
October	High 24 - Low 13	36	11h	23		
November	High 21 - Low 9	115	10h	20	Open until 10th	
December	High 17 - Low 6	110	9h	17		

Traffic

	Peak Season
	Shoulder Season
	Low Season
	Closed

Aman Sveti Stefan

The months of May, June, September °C , these months shoulder the peak seasons of July and August when the crowds flock to Montenegro in its warmest months with temperatures between 28 and 32 °C . August is the hottest month of the year, experiencing temperatures that can hit 34 °C . On average, the coolest month is January, when the island is closed with an average of 8 °C . Montenegro's rainy season falls in the months of January, February, March, May, September, October, November and December. December is the wettest month and it is advised that guests avoid this month if they don't want a rainy holiday.

A personal note from the Regional Director Europe & North Africa, Sven Van den Broeck

My personal favourite month in the Mediterranean is September because the sea has been heating up all summer and is a lovely temperature to swim in and the business of the August school holiday is over, making for beautiful summery days.

As of mid-June the beach becomes pleasant and warm and sea starts to heat up. July and August are long, hot summer days with sunrise around 6 am and sunset around 9.30 pm. All dining areas become al-fresco. October is pleasant but evenings cool off hence you might need a sweater or pashmina around your shoulders.

	Average Daytime Temperature (Celcius)	Average Rainfall (mm)	Average Amount of Sun Hours	Low, shoulder & peak seasons in terms of occupancy *see key below (Village)	Low, shoulder & peak seasons in terms of occupancy *see key below (Villa Milocer)
January	High 10 - Low 1	62.6	10h		
February	High 12 - Low 2	66.7	11h		
March	High 15 - Low 6	53.8	12h		
April	High 19 - Low 9	45.8	13h		
May	High 25 - Low 14	20.8	14h		
June	High 29 - Low 18	15.5	15h		
July	High 33 - Low 21	1.8	15h		
August	High 33 - Low 21	4.3	13h		
September	High 27 - Low 16	30.1	12h		
October	High 22 - Low 12	55.7	11h		
November	High 16 - Low 6	81.7	10h		
December	High 11 - Low 2	89.4	9h		

Traffic

	Peak Season
	Shoulder Season
	Low Season
	Closed

Aman Venice

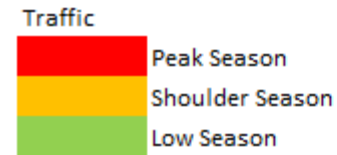
Venice is a city in the north eastern part of Italy, it has a group of 117 small islands located in the Venetian Lagoon. The city is listed as a World Heritage Site. Venice is a city to visit all the year around for its beauty, for being unique (the floating city), for its monuments and for its events (wonderful exhibitions - Carnival - Biennale of Art or Architecture - Redentore - Historical Regatta - Movie Festival etc..) In Venice there are four seasons, each season varies and has its own characteristics. In the spring, the weather is warmer, nature blooms wonderful colours and you see all the trees full of flowers. In the summer, temperatures increase to their hottest of the year with days full of wonderful sunshine. Temperatures in the autumn cool again and in the winter temperatures get very cold even experiencing snow. July is the hottest month of the year in Venice with an average temperature of 23°C (73°F) and the coldest is January at 3°C (37°F). The wettest month is June with an average of 90mm of rain. The best month to swim in the sea is in August when the average sea temperature is 26°C (79°F).

A personal note from the General Manager, Licinio Garavaglia

Venice in winter is a special place. A city where man has managed to inhabit the impossible, Venice in many ways represents a model city of the future as well as the past. Music floats in the air at the waters edge or in a deserted campo, the splendour of Tiepolo frescoes are rediscovered, a one can visit the workshop Orsoni, the historical Venetian furnace that has used the same techniques since 1888 to produce 24K gold leaf mosaics, coloured gold and Venetian smalti in more than 3,500 colours.

Gondolas appear as if by a magicians wand through a veil of mist, a hot chocolate can be had in Café Florian, the oldest café in the world. This is the city we love, the city that consistently surprises and changes with every season, but in particular the winter season is my favourite, when the city regains its true identity and once again belongs the Venetians.

	Average Daytime Temperature (Celcius)	Average Rainfall (mm)	Average Amount of Sun Hours	Low, shoulder & peak seasons in terms of occupancy *see key below
January	High 8 - Low 0	8.2	2h	Low Season
February	High 9 - Low 1	7.9	3h	Shoulder Season
March	High 13 - Low 5	14.7	3h	Shoulder Season
April	High 17 - Low 9	33.9	7h	Shoulder Season
May	High 22 - Low 14	30.4	11h	Peak Season
June	High 26 - Low 17	34.9	13h	Peak Season
July	High 29 - Low 19	21.2	13h	Peak Season
August	High 29 - Low 19	23.1	11h	Peak Season
September	High 24 - Low 15	21.8	8h	Peak Season
October	High 19 - Low 11	24.8	6h	Peak Season
November	High 13 - Low 6	20.2	3h	Low Season
December	High 8 - Low 1	13.2	3h	Low Season



Rosa Alpina

Rosa Alpina is located at an altitude of 1735m above sea level, right in the heart of the Dolomites. Open in winter, summer and autumn, the main weather objective is to have a lot of sunshine in every season. The Dolomites, at the south side of the Alps main chain, provides a particularly pleasant climate with a lot of sunshine at an average of 300 sunny days annually. Cold northern winds are being blocked by the natural barriers of the Ötztal (Ötz valley) Alps, the Zillertal (Ziller valley) Alps and the Hohe Tauern range. The Mediterranean area with its humid air provides the necessary precipitation, i. e. 'acqua alta' (high tide) in Venice means rain or snow in the Dolomites.

A personal note from the Managing Director, Hugo Pizzinini

I actually do not have a preference of seasons in the Dolomites. The most beautiful aspect is that the colours of the landscape change through the year: at the beginning of summer there are green meadows with beautiful wild flowers, in autumn the larches turn yellow and in winter the snow covered peaks give a fairytale quality to the scenery. The beautiful backdrop of the Dolomites and the blue skies leave us speechless although we live here throughout the year. During every season you can have endless fun in the beautiful outdoors.

	Average Daytime Temperature (Celcius)	Average Rainfall (mm)	Average Amount of Sun Hours	Low, shoulder & peak seasons in terms of occupancy *see key below
January	High 7 - Low 0	8.1	3h	Peak Season
February	High 10 - Low 1	11.1	4h	Peak Season
March	High 15 - Low 5	16.5	5h	Peak Season
April	High 19 - Low 8	34.4	5h	Shoulder Season
May	High 24 - Low 13	27.1	6h	Shoulder Season
June	High 28 - Low 17	21.5	7h	Shoulder Season
July	High 31 - Low 20	7.5	8h	Peak Season
August	High 31 - Low 19	6.7	7h	Peak Season
September	High 26 - Low 15	17.4	6h	Shoulder Season
October	High 19 - Low 11	31.6	5h	Shoulder Season
November	High 12 - Low 6	18.8	3h	Shoulder Season
December	High 7 - Low 1	12.9	3h	Peak Season

Traffic

	Peak Season
	Shoulder Season
	Low Season
	Closed

AMERICAS
&
CARIBBEAN

Amangiri and Camp Sarika

The high desert in southern Utah enjoys beautiful weather year-round with very little rainfall. During the summer months the highs can reach the 90s (°F) and low 100s (°F) with lows dropping into the 60s and 70s (°F). These temperatures bring Lake Powell to a comfortable 80 °F making it the perfect location to enjoy a summer's day. Temperatures during the winter months drop to the 30s and 40s. These temperatures bring clear crisp air making the near by National Parks an ideal location to both explore and take spectacular photographs. During summer months we can experience monsoons, which will provide heavy rainfall in short amount of time. These are as rare as they are spectacular to experience. Snow at Amangiri is a rare treat, and the dusting is to be enjoyed before noon which by then it will have disappeared. Snow in the upper climbs of Bryce Canyon makes for a unique National Park experience.

A personal note from the General Manager, Julien Surget

While the spring and summer tend to be the more popular months in Utah's high desert, the late fall and winter are some of my favorite seasons to explore our corner of the world and its wonders. From the never-ending summers on Lake Powell well into October, to the crisp sunny hiking days of November and December, the weather is predictably dry, sunny and provides for much relief from the earlier heat. The crisp and clear air brings the colors of the rocks out, which can be enjoyed through countless miles of hiking trails, away from the crowds. Winter is also an extraordinary time to visit the numerous National Parks of the Grand Circle, away from large groups of visitors. The rare dustings of snow during that time of year are scarce enough to be enchanting, as flurries delicately decorate this timeless landscape, shaping and shifting it in real time.

	Average Daytime Temperature (Farenheit)	Average Rainfall (mm)	Average Amount of Sun Hours	Low, shoulder & peak seasons in terms of occupancy *see key below
January	High 45 - Low 24	0.53	9h	Low Season
February	High 53 - Low 31	0.5	10h	Low Season
March	High 61 - Low 35	0.63	11h	Shoulder Season
April	High 68 - Low 43	0.46	12h	Shoulder Season
May	High 80 - Low 53	0.4	13h	Peak Season
June	High 91 - Low 62	0.16	14h	Peak Season
July	High 97 - Low 69	0.49	14h	Peak Season
August	High 94 - Low 67	0.71	14h	Peak Season
September	High 85 - Low 58	0.68	13h	Peak Season
October	High 71 - Low 47	0.88	11h	Shoulder Season
November	High 55 - Low 35	0.53	10h	Low Season
December	High 45 - Low 25	0.48	9h	Low Season

Traffic

	Peak Season
	Shoulder Season
	Low Season

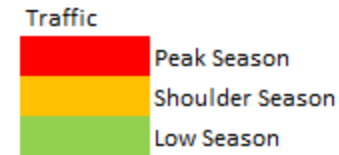
Amangani

Spring in Jackson Hole runs through late April to June, bringing mild days and cool nights interspersed with rain and the occasional snowfall. Late May sees the valley lakes beginning to thaw, and snow levels remain just above valley elevation until mid-June. Valley wildflowers begin blooming as the snows melt, and by June and July they are in full blossom. Warm days and cool nights start to prevail, with short afternoon thundershowers common. Snow levels gradually retreat with the divides between mountain canyons free of snow by August as valley wildflowers fade, canyon and alpine wildflowers peak. September through to November bring fall season with sunny days and cool nights alternating with rain and the occasional snow. Aspen and cottonwoods turn gold in late September and early October. Snow becomes persistent by late fall, and elk begin to move to wintering areas at lower elevations. Late November to early April see snow accumulations of ten feet in the mountains and two to five feet in the valley is common. Because of the area's low humidity, the snow is unusually light and dry. The dry air feels warmer and often temperature inversion exists, when it may be 15-20 degrees warmer halfway up the mountain than on the valley floor.

A personal note from the General Manager, Stuart Lang

Amangani clings to the edge of East Gros Ventre Butte in Jackson Hole, a high mountain valley in northwest Wyoming. Every winter snow accumulates in the mountains and valley below. Once the snow blankets the higher ground, elk come down by the thousands finding refuge along with bison, bighorn sheep, mule deer and the occasional moose and pronghorn in the National Elk Refuge. Jackson Hole Mountain Resort's two mountains-Rendezvous and Apres Vous also come to life, offering a host of skiing and snowboarding activities and varied terrain for skiers of all abilities a short twenty-minute drive away from Amangani.

	Average Daytime Temperature (Fahrenheit)	Average Rainfall (mm)	Average Amount of Sun Hours	Low, shoulder & peak seasons in terms of occupancy *see key below
January	High 27 - Low 5	27.1	5h	Peak Season
February	High 32 - Low 8	16.6	6h	Peak Season
March	High 41 - Low 16	11.3	8h	Peak Season
April	High 52 - Low 24	10.2	9h	Shoulder Season
May	High 63 - Low 31	19.6	9h	Shoulder Season
June	High 72 - Low 37	17	11h	Peak Season
July	High 81 - Low 40	8.5	11h	Peak Season
August	High 80- Low 38	8.1	10h	Peak Season
September	High 71 - Low 31	9.2	9h	Peak Season
October	High 58 - Low 23	8	7h	Shoulder Season
November	High 39 - Low 6	19.5	5h	Shoulder Season
December	High 28 - Low 6	19.9	4h	Peak Season



Amanera




Due to its location, the Dominican Republic enjoys a warm, tropical climate year-round with an average temperature of 25°C (77°F). The cooler months of the year are from December to April; winds are ideal for kite and windsurfing all year round. One of the most interesting features of Playa Grande is the gentle trade wind, which allows a cool and dry day even in the hottest summers. Summer is hot and mostly dry with occasional storms. The north of the island avoids most hurricanes, making it safe for travellers, however the sea can be challenging due to swells and big waves and only suitable to experienced swimmers.

A personal note from the General Manager, Audrey Huttert

Winter is warm during the day and cool during evenings, a light jumper or a shawl would suffice to keep anyone comfortable. Tropical rains are common throughout the year however they typically are short-lived and followed by glorious sunshine, with its colours changing in shades on the skyline and horizon. Lightening during storms can be a wonderful show in itself! The destination carries its name of “the island of everlasting summer” beautifully. My favourite time of any day is the sunrise hour as you witness the nature around you coming to life before your eyes. The phenomenon of nature awakens, and you are witness to what the new day can bring as it begins.

	Average Daytime Temperature (Farenheit)	Average Rainfall (mm)	Average Amount of Sun Hours	Low, shoulder & peak seasons in terms of occupancy *see key below
January	High 82 - Low 67	136	7h	Peak Season
February	High 83 - Low 67	96	7h	Peak Season
March	High 85 - Low 68	111	7h	Peak Season
April	High 86 - Low 69	152	7h	Peak Season
May	High 87 - Low 71	194	7h	Shoulder Season
June	High 89 - Low 72	96	8h	Shoulder Season
July	High 89 - Low 72	118	8h	Shoulder Season
August	High 89 - Low 72	160	8h	Shoulder Season
September	High 88 - Low 72	124	7h	Low Season
October	High 88 - Low 72	158	7h	Low Season
November	High 85 - Low 70	279	6h	Shoulder Season
December	High 83 - Low 68	209	6h	Peak Season

Traffic

	Peak Season
	Shoulder Season
	Low Season

Amanyara




The average temperature on the Turks and Caicos Islands ranges between 29° and 32°C from June to October, sometimes reaching 35°C, especially in the late summer months. From November to May the average temperature is 27° to 29°C. Water temperature in the summer is 28° to 29°C and in winter about 23° to 26°C. A constant easterly trade wind keeps the climate at a very comfortable level. In an average year the Turks and Caicos Islands have 350 days of sunshine. The hurricane season lasts from June 1 to November 30.

A personal note from the General Manager, Ian White

Living in the Caribbean is a luxury like no other, the destination of Turks and Caicos boasts, like much of the region, is a year-round destination. My personal favorite 'seasons' in Turks and Caicos are January through to April as the winter oceanic currents bring in the clearest tropical waters and visibility offering the very best conditions for snorkeling or scuba diving. The winter season also brings down to the islands migrating humpback whales that pass by right in front of the resort and are often spotted by our guests as they breach out of the water. In addition, the winter season offers great conditions for sailing and kite surfing due to the constant trade winds. The warmer summer months of June through August bring a more calming atmosphere to the islands. The beaches are quieter, and the waters are calm and tranquil. This wonderful weather is ideal for island exploration and kite boarding on the south eastern side of the island, while the relatively warm water brings visitors from Northeast Atlantic Regions or Europe. It is also ideal for boating, diving, and sunbathing. Green sea turtles can be spotted as well as dolphin and array of tropical fish.

	Average Daytime Temperature (Fahrenheit)	Average Rainfall (mm)	Average Amount of Sun Hours	Low, shoulder & peak seasons in terms of occupancy *see key below
January	High 81 - Low 68	55	7h	Peak Season
February	High 81 - Low 68	45	7h	Peak Season
March	High 82 - Low 68	35	7h	Peak Season
April	High 84 - Low 70	45	8h	Peak Season
May	High 86 - Low 72	45	7h	Shoulder Season
June	High 88 - Low 73	40	7h	Shoulder Season
July	High 90 - Low 75	35	8h	Shoulder Season
August	High 90 - Low 75	45	8h	Shoulder Season
September	High 90 - Low 73	70	7h	Low Season
October	High 88 - Low 73	90	7h	Low Season
November	High 84 - Low 72	120	6h	Shoulder Season
December	High 81 - Low 70	100	6h	Peak Season

Traffic

	Peak Season
	Shoulder Season
	Low Season

CHINA

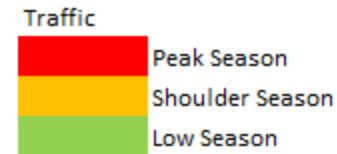
Aman Summer Palace

Beijing has four distinct seasons: a short breezy spring; a long, hot and humid summer; a pleasantly cool autumn; and a long, cold and dry winter. Although temperatures are similar in spring and autumn, there is a risk of sandstorms in spring, making autumn the best time to visit overall. The summer months see frequent downpours, which make the city's many parks, including the Summer Gardens, and the hotel grounds lush and green. It rarely snows in winter.

A personal note from the General Manager, Christophe Olivro

My favourite months at the hotel are September and October. The energy sapping heat of the summer months has waned and stiff breeze brings frequent blue skies; I finally feel encouraged to get out and explore the countryside around Beijing. This is also the season when the trees that line the Western Hills, just a short drive from Aman Summer Palace, break out in a riot of autumn colours – a visit to see the autumn leaves is such a popular pastime in Beijing that there is even a festival dedicated to them. That being said, if you can brave the cold, Beijing is starkly beautiful in the depths of winter. With no leaves on the trees to soften its edges, the city and its giant edifices seem much more imposing. Try wrapping up and going ice skating on Beihai lake.

	Average Daytime Temperature (Celcius)	Average Rainfall (mm)	Average Amount of Sun Hours	Low, shoulder & peak seasons in terms of occupancy *see key below
January	High 2 - Low -8	0.2	6h 40m	Low Season
February	High 6 - Low -5	0.8	7h	Low Season
March	High 12 - Low 1	2.5	7h 40m	Low Season
April	High 21 - Low 8	6.8	8h	Peak Season
May	High 27 - Low 14	12.5	8h 30m	Peak Season
June	High 30 - Low 19	39	8h 30m	Shoulder Season
July	High 31 - Low 22	90.3	7h	Shoulder Season
August	High 30 - Low 21	73.1	7h 15m	Shoulder Season
September	High 26 - Low 15	29.6	7h 40m	Peak Season
October	High 19 - Low 8	7.6	7h 50m	Peak Season
November	High 10 - Low 0	2.2	6h 30m	Low Season
December	High 3 - Low -6	0.4	6h 10m	Low Season



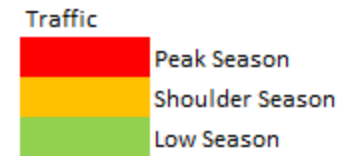
Amandayan

Lijiang is located on the south-eastern edge of the Qinghai-Tibetan Plateau in the northwest of Yunnan. Owing to its low latitude and high elevation, Lijiang experiences a mild subtropical highland climate. Winters feature mild days coupled with nights that may go below freezing, as well as the driest and sunniest conditions of the year. January averages 6.0°C (42.8°F). Summers are warm, with a June average of 18.4°C (65.1°F). The annual mean temperature is 12.7°C (54.9°F), while precipitation occurs most heavily from June to late August. June- September is the 'rainy season' and the 'dry season' is typically from November to February.

A personal note from the General Manager, Hunter Jin

Situated at the high-latitude mountain plateau, Lijiang has much rainfall during the summer but plenty of sunshine before and after so if guests want to visit the most beautiful scenery of Lijiang I would certainly recommend spring and autumn. If guests are thinking of visiting in spring, the lunar calendar begins in February, it is a comfortable season with blue skies and blooming flower blossoms. In the lunar calendar, autumn comes earlier too and brings with it another beautiful season, and also has comfortable weather, dry and clear, with verdant trees and blossoms. Rainfall is rare in these periods. Temperature between day and night varies greatly and usually it feels chilly during the night but this allows for the perfect sleep after a day full of activities. The hospitable Naxi people of Lijiang, welcome domestic and oversea travellers to visit Lijiang, and to experience the diverse and eye-dazzling ethnic customs, to get close to the nature and to feel the harmony between human beings and nature in their wonderful land.

	Average Daytime Temperature (Celcius)	Average Rainfall (mm)	Average Amount of Sun Hours	Low, shoulder & peak seasons in terms of occupancy *see key below
January	High 8 - Low 2	52	10h	
February	High 10 - Low 3	72.5	9h	
March	High 15 - Low 7	99.3	12h	
April	High 21 - Low 12	76.1	12h	
May	High 26 - Low 17	76.8	13h	
June	High 29 - Low 22	142.2	13h	
July	High 34 - Low 25	86.8	12h	
August	High 33 - Low 25	95.7	12h	
September	High 28 - Low 21	62	12h	
October	High 23 - Low 15	29	10h	
November	High 17 - Low 9	38.4	9h	
December	High 11 - Low 3	28.5	9h	



Amanfayun




Hangzhou has four distinct seasons, with spring (mid-Mar through May) and autumn (Sep through mid-Nov) relatively comfortable seasons in terms of temperature; spring tends to be rainy (light rain) which gives life to the locally grown green tea - Longjing tea, and autumn is drier; summer is humid and hot with occasional showers. Winter is cold and snows occasionally.

A personal note from the General Manager, Hunter Jin

From a local's point of view, winter is a recommended season to visit Hangzhou. There is a saying which goes: 'The foggy West Lake is beautiful. But it's more beautiful when it rains, and most beautiful when it snows.' Winter is a low season for the domestic tourists in China, so you can travel comfortably avoiding crowds. Amanfayun has full floor-heating system in all rooms and indoor public spaces, so you can stay warm and toasty inside buildings.

	Average Daytime Temperature (Celcius)	Average Rainfall (mm)	Average Amount of Sun Hours	Low, shoulder & peak seasons in terms of occupancy *see key below
January	High 8 - Low 2	52	11h	Low Season
February	High 10 - Low 3	72.5	12h	Low Season
March	High 15 - Low 7	99.3	13h	Shoulder Season
April	High 21 - Low 12	76.1	14h	Peak Season
May	High 26 - Low 17	76.8	14h	Peak Season
June	High 29 - Low 22	142.2	15h	Shoulder Season
July	High 34 - Low 25	86.8	15h	Low Season
August	High 33 - Low 25	95.7	14h	Low Season
September	High 28 - Low 21	62	13h	Peak Season
October	High 23 - Low 15	29	12h	Peak Season
November	High 17 - Low 9	38.4	11h	Shoulder Season
December	High 11 - Low 3	28.5	11h	Low Season

Traffic

	Peak Season
	Shoulder Season
	Low Season

Amanyangyun




The climate of Shanghai is a subtropical maritime monsoon climate. Shanghai sees a lot of rain and has a characteristically hot and wet summer. Winter can be fairly cold with frequent frosts during the night. March until May are definitely the best months to visit. Rain is spread-out evenly throughout the year with most rain falling in summer (June-September). During the month of May and October you are most likely to experience good weather with pleasant average temperatures that fall between 20 °C (68°F) and 25 °C (77°F). On average, the warmest month(s) are July and August.

A personal note from the General Manager, Christophe Olivro

My favourite time in Shanghai is the autumn (September to November), when the trees are golden, red and yellow and the city is without the crowds and the rain showers of the summer months. Guests can explore the depths of the ethereal and ancient camphor trees wrapped in scarves and hats before retreating to the peaceful sanctuary of our beautiful ancient villas. Of course Shanghai is always exciting during Chinese New Year, with celebrations filling the streets and locals and tourists coming together to celebrate while warming in the cold weather with hot drinks under the lights of the floating lanterns.

	Average Daytime Temperature (Celcius)	Average Rainfall (mm)	Average Amount of Sun Hours	Low, shoulder & peak seasons in terms of occupancy *see key below
January	High 8 - Low 2	25.9	4h	Shoulder Season
February	High 10 - Low 3	40.2	4h	Shoulder Season
March	High 14 - Low 7	53.8	5h	Peak Season
April	High 20 - Low 12	43.4	5h	Peak Season
May	High 25 - Low 17	37.1	6h	Peak Season
June	High 28 - Low 22	93.9	6h	Peak Season
July	High 33 - Low 26	68.7	7h	Peak Season
August	High 32 - Low 26	84.5	8h	Peak Season
September	High 28 - Low 22	37	6h	Peak Season
October	High 23 - Low 16	14.7	5h	Peak Season
November	High 18 - Low 10	22	5h	Peak Season
December	High 11 - Low 4	14.9	5h	Shoulder Season

Traffic

	Peak Season
	Shoulder Season
	Low Season

JAPAN

Amanemu




Ise Shima region is located on Shima peninsula, in the central eastern part of Mie prefecture, which is a part of large Kii peninsula. The area has an agreeable climate throughout the year. Spring has the most dramatic temperature difference between morning and night. Cherry blossom starts blooming from the beginning of April, and mountain cherry blossoms from the middle of April. Rainy season starts from the beginning of June when thunder storms start to roll in. Summer is comparatively cooler than Tokyo. Autumn is a beautiful season to see the autumn leaves. Winter is comparatively warm and rarely has snow.

A personal note from the General Manager, Noriko Tanaka

Usually, people will say that the best seasons are spring and autumn in Japan. I, of course do not disagree. However, seeing Amanemu through all the seasons, I have come to like every season. Spring (March and April) is an exciting season where you see many flowers blooming, the light green leaves that have just sprouted, with the temperature at a wonderfully comfortable level – everything carries a positive energy from mother nature. Summer can be hot, however there are many beautiful beaches if you drive around. The clarity of the ocean water is one of the best in Japan. Autumn is another comfortable season to enjoy walking and seeing the autumn leaves. Winter is one of my favourite seasons – the sky is filled with stars and the bright, white moon. The moonlight creates your shadow on the path, and you realize how bright the moonlight can be. Open the window where you have your onsen (hot spring bath) and feel the cool wind while enjoying your bath. All seasons are beautiful in their own way and you cannot help realising the power of nature.

	Average Daytime Temperature (Celcius)	Average Rainfall (mm)	Average Amount of Sun Hours	Low, shoulder & peak seasons in terms of occupancy *see key below
January	High 9 - Low 2	45.2	6h	
February	High 10 - Low 2	80.6	6h	
March	High 13 - Low 4	102	8h	
April	High 18 - Low 9	104.8	9h	
May	High 23 - Low 15	140	12h	
June	High 26 - Low 20	168.7	5h	
July	High 30 - Low 24	161.9	9h	
August	High 32 - Low 25	94.3	11h	
September	High 28 - Low 21	169.5	10h	
October	High 23 - Low 15	133.9	9h	
November	High 17 - Low 9	83.2	7h	
December	High 12 - Low 4	58	7h	Except Year-End

Traffic

	Peak Season
	Shoulder Season
	Low Season

Aman Tokyo




The weather in Tokyo is mostly temperate, with four distinct seasons with different seasonal flowers to see in each season. Spring and autumn are generally mild throughout the country, and offer spectacular views of pretty sakura cherry blossoms and colourful autumnal leaves, respectively. The average temperatures in spring is 19°C and autumn is 14°C. Rain falls all over Japan throughout the year but June and early July is the main rainy season. Summer, from June to September ranges from warm to very hot with high levels of humidity. The average temperature is 25°C. Winters are cold, sunny and dry, with an average temperature of 7°C, occasionally it can snow. Winter boasts the most beautiful clear skies and best views of the city in the year.

A personal note from the General Manager, Tomoko Yagi

I personally recommend the best months in the city, and especially staying in Aman Tokyo, are December, January to February, as the winter sees the clearest sky of the year with a pleasant crisp wind. From the hotel we can see the dramatic view of Mt Fuji and the Tanzawa mountains, and the Imperial Palace gardens in clear view as a stunning back drop to the skyline. This is a completely unique view only from Aman Tokyo, offering a combination of nature and metropolis. Food is also a highlight of winter. Seafood is one of them, and our sushi restaurant, Musashi by Aman, offers the best quality of seasonal ingredients at 8-seat-counter exclusively, following this cold winter, sakura (cherry blossom) season with the colour of pale pink is coming as a sign of the spring.

	Average Daytime Temperature (Celcius)	Average Rainfall (mm)	Average Amount of Sun Hours	Low, shoulder & peak seasons in terms of occupancy *see key below
January	High 9 - Low 4	8.1	6h	Except New Year
February	High 10 - Low 5	14.9	6h	Except CNY
March	High 13 - Low 7	41	6h	
April	High 18 - Low 13	31.4	5h	
May	High 22 - Low 17	42.6	8h	
June	High 25 - Low 21	57.5	5h	
July	High 28 - Low 24	36	6h	
August	High 30 - Low 26	16.4	4h	
September	High 27 - Low 23	57.2	4h	
October	High 21 - Low 17	38.3	6h	
November	High 16 - Low 12	15.9	4h	
December	High 12 - Low 7	5.8	5h	Except festive period

Traffic

	Peak Season
	Shoulder Season
	Low Season

Aman Kyoto

The climate of Kyoto, the ancient Japanese capital, located in the southern part of Honshu Island, is temperate humid, with quite mild winters and hot, moist, and rainy summers. Like the rest of Japan, the city is affected by the monsoon circulation: in winter, the northwest cold currents will prevail, while in summer, they will be replaced by hot and humid currents of tropical origin. In winter, there are fairly mild periods, with highs above 10 °C (50 °F), alternating with cold periods, with wind and rain, highs around 5/7 °C (41/45 °F) or less, and possible falls of sleet or snow. Snowfalls, however, are usually light, as are nocturnal frosts. Summers in Kyoto are particularly hot and humid, both because of the distance from the sea and because of the heat island effect which is typical of big cities. There can be periods of good weather, with maximum temperatures around 35 °C (95 °F) or above, tropical nights and high humidity, but also periods of bad weather due to the summer monsoon. August is the hottest month, both because of the thermal inertia of the sea and because of the lower frequency of periods of bad weather. Here are the average temperatures.

A personal note from the General Manager, Akira Shiota

My personal favourite months of the year at Aman Kyoto are May and November.

In May, the season of fresh green, our secret garden comes to life, and guests can enjoy outside activities such as picnics, cycling, or a garden tour with very comfortable and warm weather. Guests can also tune back into body and mind with a yoga or meditation session with the sunlight and surroundings full of green. November is also a favourite time of mine as the tree leaves change their colour, our stone pavement path turns into a red and yellow gradation. Strolling in the garden or having afternoon tea with breathtaking autumn leaves view is a wonderful experience. Also "Nodate", an open-air Japanese matcha tea ceremony, is everyone's favourite. Guests can have a relaxing time with Matcha, wine or champagne and sweets in the colour of nature. Autumn is a great time for enjoying hot springs, and a traditional onsen delivers relaxation and healing to guests.

	Average Daytime Temperature (Celcius)	Average Rainfall (mm)	Average Amount of Sun Hours	Low, shoulder & peak seasons in terms of occupancy *see key below
January	High 9 - Low 1	15.6	4h	Peak Season
February	High 10 - Low 2	25	4h	Peak Season
March	High 12 - Low 4	42.9	5h	Peak Season
April	High 19 - Low 10	31.2	5h	Peak Season
May	High 24 - Low 15	42.1	6h	Shoulder Season
June	High 27 - Low 20	69.9	4h	Shoulder Season
July	High 31 - Low 24	61.7	5h	Shoulder Season
August	High 33 - Low 25	20.8	6h	Shoulder Season
September	High 29 - Low 21	43.5	4h	Low Season
October	High 21 - Low 14	36.1	5h	Low Season
November	High 17 - Low 8	19.3	4h	Shoulder Season
December	High 12 - Low 3	13	4h	Peak Season



ASIA

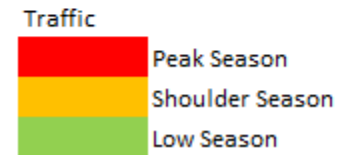
Amanpuri

Phuket has a tropical monsoon climate. Due to its proximity to the equator, in the course of the year, there is little variation in temperatures. The island has an average annual high of 32 °C and an annual low of 24 °C. Phuket has a dry season that runs from December through March and a wet season that covers the other eight months. However, like many islands that feature a tropical monsoon climate, Phuket sees some precipitation even during its dry season. Phuket averages roughly 2,100 mm (82.68 in) of rain per year. During the wet season the rainfall can be isolated and patchy around the island, meaning if there is rain on the east side of the island it might not be the case in other areas.

A personal note from the General Manager, Nicolas Ilickovic

My favourite months on the island of Phuket are from November to February, when days are mostly sunny and dry. The evenings are generally mild in-season which make for the perfect al-fresco setting. Phuket is hot and humid in April, with long and beautiful sunny days. The wet season runs from May to October and it is during these months guests can enjoy an array of culinary and wellness experiences at the resort. As the year ends, November and December mark the time of celebration. At Amanpuri, guests are invited to take part in the Loy Krathong ceremony and enjoy a host of culinary experiences and spectacular live performance during the festive season. When dusk falls, hundreds of lanterns and candles glimmer into life, imbuing the entire resort with a magical glow.

	Average Daytime Temperature (Celcius)	Average Rainfall (mm)	Average Amount of Sun Hours	Low, shoulder & peak seasons in terms of occupancy *see key below
January	High 33 - Low 25	35.6	8h	Peak Season
February	High 34 - Low 25	30.5	9h	Shoulder Season
March	High 34 - Low 26	38.1	8h	Shoulder Season
April	High 34 - Low 26	162.6	9h	Shoulder Season
May	High 33 - Low 26	340	8h	Low Season
June	High 33 - Low 26	213.4	7h	Low Season
July	High 32 - Low 26	264.2	8h	Low Season
August	High 32 - Low 25	261.6	8h	Low Season
September	High 32 - Low 25	419.1	7h	Low Season
October	High 32 - Low 25	304.8	7h	Shoulder Season
November	High 32 - Low 25	298.3	7h	Shoulder Season
December	High 32 - Low 25	50.8	8h	Peak Season



Amanpulo

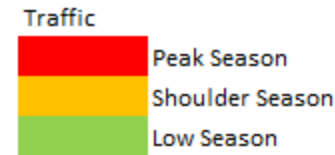
The island of Pamalican along with the rest of the 7,107 islands of the Philippines, experiences two seasons – wet and dry. The dry season runs through from November until May, a period of clear blue skies to accompany the calm waters of the surrounding sea. This is indeed the perfect beach weather which expectedly draws the crowd in. But there’s something about the wet season in the months of June till October, when the island and its tropical foliage becomes refreshed with the short-lived monsoon rains, that brings a feeling of peace and tranquillity. The Palawan region, where Pamalican is located, is situated away from the Philippine typhoon belt hence with lesser rainfall compared to the mainland. When the rains come, this is the perfect opportunity to indulge one’s self in our signature massages and treatments with the breath-taking view of the island from the hillside Aman Spa treatment rooms.

A personal note from the General Manager, Audeline Witjaksono

In our island paradise, the blissful year-round warmth of the tropics grants wonders for wellbeing. The opportunity to spend time outdoors immersed in nature, exploring the sea onboard our Pulo banca or watching the sunset from the limestone cliffs of Gary’s Nest, offers an incredible sense of freedom.

December is a special time at Amanpulo, as the heart-warming spirit of a Filipino Christmas weaves beautifully with the cool Amihan breeze. A quiet serenity envelopes our island home in the months of January to February when the adrenaline of the festive season tapers down and turtle hatchlings begin to emerge from their nests to start their life’s journey. Glorious sunshine fills the days of March to May, the radiance of summer glimmering on the glass-like sea. Taking nature’s lead, the island flourishes verdantly in the monsoon months and is refreshed anew. At any given season, an early morning stroll on the pristine sandbar of the Southern Tip echoes the healing tranquillity of Amanpulo.

	Average Daytime Temperature (Celcius)	Average Rainfall (mm)	Average Amount of Sun Hours	Low, shoulder & peak seasons in terms of occupancy *see key below
January	High 30 - Low 21	40.5	9h	Peak Season
February	High 31 - Low 21	19.5	7h	Peak Season
March	High 33 - Low 22	45.8	9h	Shoulder Season
April	High 34 - Low 24	29.6	8h	Shoulder Season
May	High 34 - Low 25	158.9	7h	Low Season
June	High 33 - Low 25	227.2	6h	Low Season
July	High 32- Low 24	270.6	6h	Low Season
August	High 31 - Low 24	322.1	5h	Low Season
September	High 32 - Low 24	329.1	5h	Low Season
October	High 32 - Low 24	228.1	6h	Shoulder Season
November	High 32 - Low 23	110	8h	Peak Season
December	High 31 - Low 22	79.4	9h	Peak Season



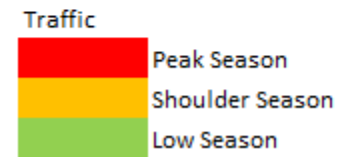
Amanoi

Amanoi is located in its very own micro-climate which makes it ideal for travel year round weather-wise. Amanoi is located in the south-central part of Vietnam, in Nui Chua national park which is the driest part of the country with very little rainfall. The weather is dry and hot from March to October, November through to January is the only time it experiences rainfall. While Hanoi and Saigon are generally raining in June to September, Amanoi is dry, hot and experiences a long hot summer. The guest experiences during these months are divided into three parts, a variety of hikes in the National park, the marine activities and the Spa. But for many who stay at Amanoi they find the art of doing nothing the most enjoyable, Amanoi Villas have spectacular views of the ocean while sitting in your pool or just gazing out from your deck, lovely to just watch the day go by while you indulge in your book, it doesn't get better than this.

A personal note from the General Manager, Joy Arpornrat Kuekthong

My favourite time of year is from March until mid-November which is the best time of the year in this micro climate area. The property is filled with colours from the variety of floral and fauna species, as well as the sounds of nature from the laughing thrushes and squirrels in the national park, which you can explore through the treks on and offsite. The ocean is crystal and clear which is ideal for water sports, picnicking by the private beach and especially snorkelling to observe over 300 coral species. As the property is located amid the jungle, the night sky is perfect for star gazing.

	Average Daytime Temperature (Celcius)	Average Rainfall (mm)	Average Amount of Sun Hours	Low, shoulder & peak seasons in terms of occupancy *see key below
January	High 27 - Low 22	41.1	11.6h	Peak Season
February	High 28 - Low 22	15.8	11.9h	Peak Season
March	High 29 - Low 23	33.8	12.2h	Peak Season
April	High 31 - Low 25	46.9	12.5h	Shoulder Season
May	High 32 - Low 26	74.8	12.8h	Low Season
June	High 33 - Low 26	37.6	12.6h	Low Season
July	High 32 - Low 26	40.4	12.8h	Shoulder Season
August	High 32 - Low 26	70.8	12.6h	Shoulder Season
September	High 32 - Low 25	110.8	12.4h	Low Season
October	High 30 - Low 25	164.1	12h	Low Season
November	High 29 - Low 24	188.3	11.5h	Low Season
December	High 28 - Low 23	79.3	11.5h	Peak Season



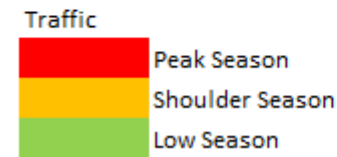
Amanbagh

Mid December to end of January has cool to cold mornings with mist hanging over the hills and steam on the swimming pools. Daytime temperatures can be quite balmy at 24 to 26°C. February starts warming up and even though mornings are still cool, the days are beautiful for enjoying the pool. March to May gets progressively warmer and activities are scheduled for the mornings and late afternoons leaving the middle of the day free for cooking classes, relaxing with a book and wading in the pool. August sees the end of the monsoon rain with short but intense rain showers during the first two weeks. It is lush, green and a photographer's dream. September through December gets increasingly cooler though days still stay warm. The greenery gradually disappears until it is replaced by the stark grey of the winter months.

A personal note from the General Manager, Hemendra Singh

Amanbagh is a true oasis in a beautiful valley close to the historic village of Ajabgarh, with a monsoon stream supported by a reservoir built 100 years ago, on banks of which grow black plum, mango and date palm trees. Watching the birds and monkeys keeps us entertained throughout the day, especially with the occasional spotting of a leopard on the hills. It is fascinating and helps us to understand why the monkeys prefer the ancient walled compound of Amanbagh. Indian Monsoon is best enjoyed at Amanbagh with lush green mountains and a steady stream of breeze keeping us refreshed, with Diwali comes the pleasant October, and until March it's blue, cold and sunny. With a festival of colours at the end of March, the Amanbagh valley gets covered in orange flowers, the colour of a flame, from the forest trees. Summers are wonderful to chase tigers in Sariska tiger reserve, as well as for camel polo, croquet and martinis, followed by relaxing in private pool pavilions.

	Average Daytime Temperature (Celcius)	Average Rainfall (mm)	Average Amount of Sun Hours	Low, shoulder & peak seasons in terms of occupancy *see key below
January	High 23 - Low 8	4.5	8h	Peak Season
February	High 27 - Low 12	11.7	9h	Peak Season
March	High 33 - Low 17	15.2	8h	Shoulder Season
April	High 38 - Low 22	9.4	9h	Shoulder Season
May	High 42 - Low 27	13.5	9h	Low Season
June	High 40 - Low 27	56.3	7h	Low Season
July	High 36 - Low 26	138.3	6h	Low Season
August	High 34 - Low 25	170.6	6h	Low Season
September	High 35 - Low 24	81.8	8h	Low Season
October	High 35 - Low 20	6	9h	Shoulder Season
November	High 30 - Low 14	8.8	9h	Peak Season
December	High 26 - Low 10	7.9	8h	Peak Season



Aman-i-Khas

Aman-i-Khas is a wilderness camp of 10 tents set on the edge of Rajasthan's Ranthambore National Park. Surrounded by the starkly beautiful Aravalli Hills, the camp provides access to the wildlife of Ranthambore National Park which measures a total of 1,334 square kilometres. A sanctuary for India's exotic wildlife, Ranthambore is one of the finest places to see wild tigers in their natural habitat. The park is open to tourists from October to June each year whilst the camp operates from October till May.

A personal note from the General Manager, Anand Shekhawat

Situated on the fringes of The Ranthambore national park, Aman-i-Khas allows unique wilderness experiences while being respectful towards nature. Our tents are inspired by Moguel glamping parties and are made from canvas with a glaze of wax on top to handle any unexpected rains. We pitch temperature-controlled tents in October post monsoon season when the jungle is green. With time passing the forest changes colour, allowing improved tiger sighting. The adventures of spotting tigers, leopards, sloth bears and other flora and fauna species continues until end of May when temperature reaches 45 °C and we pack the camp.

	Average Daytime Temperature (Celcius)	Average Rainfall (mm)	Average Amount of Sun Hours	Low, shoulder & peak seasons in terms of occupancy *see key below
January	High 23 - Low 8	4.5	8h	Peak Season
February	High 27 - Low 12	11.7	9h	Peak Season
March	High 33 - Low 17	15.2	8h	Peak Season
April	High 38 - Low 22	9.4	9h	Shoulder Season
May	High 42 - Low 27	13.5	9h	Low Season
June	High 40 - Low 27	56.3	7h	Closed
July	High 36 - Low 26	138.3	6h	Closed
August	High 34 - Low 25	170.6	6h	Closed
September	High 35 - Low 24	81.8	8h	Closed
October	High 35 - Low 20	6	9h	Peak Season
November	High 30 - Low 14	8.8	9h	Peak Season
December	High 26 - Low 10	7.9	8h	Peak Season

Traffic

	Peak Season
	Shoulder Season
	Low Season
	Closed

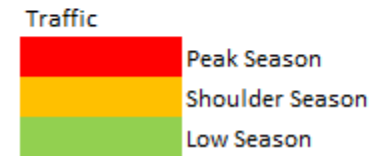
Amangalla

The south-western monsoon brings rain to the south-west of Sri Lanka between April to May and October to November. The dry season in this region runs from mid-December to March and July to August. As with many South-East Asian destinations, the period from December to early April is considered the peak season for overall weather and therefore overall visitor numbers. Whilst there is good reason for this, there are equal benefits to travelling outside of this period, with the shoulder season often providing the best of both worlds; namely great weather and a lower visitor number. Whilst planning any holiday around the seasons, it's important to remember that the world's weather has a funny habit of not sticking to script, and this is never truer than in Sri Lanka. You will often be blessed with clear blue skies in what should be rainy season, or with torrential downpours in the middle of the dry season.

A personal note from the General Manager and Country Manager, Pantelis Korovilas.

My favourite months at the hotel are between July and August. By July, the spring monsoons have come to an end and you have a great combination of ample sunshine and cumulus humilis clouds, and the Fort welcomes tourists for the summer season. Days get slightly cooler with a touch more cloud cover to reduce the intense sunshine. Nature remains as beautiful and luxurious as the rest of the year; flowers never stop blooming. The island doesn't go to the extremes of other climates and continuously provides ample sunshine and rain in balance to accommodate the most beautiful and colourful flowers. All the little intertwined streets of the UNESCO site vibrate under the curiosity and sashay of tourists until the majestic sunset which covers the whole city with a pink-orange veil reveals the beauty of the ramparts that keeps everyone in a silence of admiration.

	Average Daytime Temperature (Celcius)	Average Rainfall (mm)	Average Amount of Sun Hours	Low, shoulder & peak seasons in terms of occupancy *see key below
January	High 31 - Low 23	102	7h	Peak Season
February	High 32 - Low 24	80	8h	Peak Season
March	High 33 - Low 25	130	8h	Peak Season
April	High 33 - Low 25	225	7h	Peak Season
May	High 33 - Low 27	300	6h	Shoulder Season
June	High 32 - Low 26	175	6h	Shoulder Season
July	High 31 - Low 26	150	7h	Shoulder Season
August	High 31 - Low 26	150	7h	Shoulder Season
September	High 31 - Low 25	220	6h	Low Season
October	High 31 - Low 25	350	6h	Low Season
November	High 31 - Low 24	320	6h	Shoulder Season
December	High 31 - Low 24	175	7h	Peak Season



Amanwella

Amanwella enjoys a warm, tropical climate throughout the year with an average high temperature of 29°C. The lush equatorial monsoons traditionally blow through in April and May, but these entail sharp, sultry showers, which do not tend to last long. June to August is the season between monsoons, and an exceptional time to visit with the temperature consistently around 30°C, beaches are warm and dry. December, when the temperature dips slightly, with cool, gentle winds throughout, is adorned with luscious post-monsoon foliage.

A personal note from the General Manager Country Manager, Pantelis Korovilas

The atmosphere at Amanwella is like a warm embrace throughout the year and there is something so comforting about the climate on the southern point of Sri Lanka. Amanwella is positioned in the semi-arid zone, so it's surprisingly very dry most of the season, even though it lies just north of the equator. My favourite part of the day is when the sun starts dropping directly in front of the resort. Each and every day is completed with exceptional picturesque sunsets. Sri Lanka has such multitudes of sizzling sands and refreshing breezes, and sensory indulgence, that it is best enjoyed during the hushed yet sumptuous season between the two monsoons of the country, is all around from June to August.

	Average Daytime Temperature (Celcius)	Average Rainfall (mm)	Average Amount of Sun Hours	Low, shoulder & peak seasons in terms of occupancy *see key below
January	High 31 - Low 23	50	7h	Peak Season
February	High 32 - Low 24	40	8h	Peak Season
March	High 33 - Low 25	70	8h	Peak Season
April	High 33 - Low 25	100	7h	Peak Season
May	High 33 - Low 27	90	6h	Shoulder Season
June	High 32 - Low 26	60	6h	Shoulder Season
July	High 31 - Low 26	40	7h	Shoulder Season
August	High 31 - Low 26	50	7h	Shoulder Season
September	High 31 - Low 25	70	6h	Low Season
October	High 31 - Low 25	150	6h	Low Season
November	High 31 - Low 24	200	6h	Shoulder Season
December	High 31 - Low 24	125	7h	Peak Season

Traffic

	Peak Season
	Shoulder Season
	Low Season

Amankora

Bhutan is a majestic, spiritual, wild, and until recently off-limits to foreigners' land and for many is the definition of heading off the beaten path. The soaring peaks of the Himalayas add to the aura of impenetrability – and yet the country enjoys a surprisingly mild climate that makes it accessible all year long. Whether visiting in the depths of winter, when cobalt skies prelude spectacular starscapes, or in the height of summer, when the mountains host a kaleidoscope of wildflowers, Bhutan holds its beguiling sway over visitors in search of adventure, tranquillity, or both. Spring and summer bring a colour show of mountain flora on high-altitude treks, and the spectacle of cotton-wool clouds descending into valleys where rivers rage and terraces brim with emerald rice plants. Temperatures range between 20 - 30°C with sunny days and the potential for some showers later in the day and overnight. Autumn and winter display brilliant skies by day, incredible starscapes by night and the crispest, cleanest mountain air. Temperatures segue between 7 - 20°C by day, dropping to around freezing at night – so guests can explore the landscape at leisure before returning to roaring fires, hot cider and spiced milk tea in a cosy Amankora lodge.

A personal note from the General Manager, Jonathan Lithgow

My favourite times to share in Bhutan are the summer and winter seasons. The summer months are the wettest periods of the year, with a drizzle of rain here and there. The days typically start with warm sunny mornings with a few clouds moving in by late afternoon for a quick shower, and then a quiet sunset before potentially heavier rain overnight. What makes this time of year so beautiful is the lush green landscape, the ground is carpeted with a stunning array of miniature flowers, the clouds dip ever so deeply into the valleys, giving the destination a truly mystical feel and a meaning to “The Kingdom in the Clouds”. Hiking through the verdant landscape this time of year is a treat with the vibrant flora and rich fauna. The winter months offer amazingly, brilliant, cobalt blue skies and nights alive with the clearest of star filled skies, all to the backdrop of surprisingly mild temperatures. At night, while the temperatures drop down around freezing, the air is crisp, and you have the opportunity to warm yourself around bonfires and fireplaces, or in the cosy comfort of your own suite with a wood burning stove. The landscape is dry, perfect for long hikes with the cooler temperatures, surrounded by lush evergreen forests dotted with small village hamlets, all to the milieu of those vivid blue skies.

	Average Daytime Temperature (Celcius)	Average Rainfall (mm)	Average Amount of Sun Hours					Low, shoulder & peak seasons in terms of occupancy *see key below
			GA	PA	PU	THI	BU	
January	High 3 - Low -17	3.9	8h	10h	7h	7h	8h	Low Season
February	High 3 - Low -15	13.3	8h	11h	7h	2.5h	8h	Low Season
March	High 5 - Low -10	31.8	8h	12h	8h	8.5h	8h	Peak Season
April	High 7 - Low -5	23.2	10h	13h	9h	9h	9h	Peak Season
May	High 10 - Low -1	46.2	12h	13.5h	9h	9h	9h	Peak Season
June	High 12 - Low 4	54.5	12h	14h	9h	9.5h	9h	Shoulder Season
July	High 13 - Low 5	112.7	12h	13.5h	9h	9.5h	9h	Shoulder Season
August	High 13 - Low 5	91.5	12h	13h	9h	9h	9h	Shoulder Season
September	High 11 - Low 2	53.6	9h	12h	8h	8.5h	8h	Peak Season
October	High 8 - Low -5	33.3	8h	11.5h	8h	8h	7h	Peak Season
November	High 7 - Low -10	2.4	8h	11h	7h	7h	7h	Peak Season
December	High 5 - Low -14	1.1	8h	10.5h	7h	7h	7h	Low Season

Traffic

- Peak Season
- Shoulder Season
- Low Season

Amansara

Siem Reap experiences three distinct variations in its annual climate. The peak season of travel to Siem Reap is November - February each year. These four months have less humidity (average 70%) and lower temperatures (average 25 C) than the rest of the year. From March - May the temperatures (average 35 C) and humidity rises substantially (85%) prior to the arrival of the annual monsoon. The annual rains fall between June - October. Temperatures drop to an average of 28 C with humidity also falling (75%). With the topography of Siem Reap being a flat inland plain without surrounding mountains, monsoon rains pass very quickly (at most an hour of heavy monsoon) with most rain falling overnight. It's rare to not have sunshine hours each day during our monsoon months.

A personal note from the General Manager and Regional Director of Indochina, Tom Rutherford

The best time to visit Amansara is between September to March – when the days are assuredly sunny and dry. From December to January, revel in festival celebrations and indulge in delicious feasts, fun festivities and traditional Khmer performances. Participate in Angkor charity races in the Angkor Wat Half Marathon and Angkor Ultra-Trail. In February, welcome Lunar New Year in Khmer way and witness the celebration of Meak Bochea by watching monk processions on the full moon day. As the end of dry season, April marks the end of the traditional harvest season. Travellers can witness Khmer New Year celebrations, indulge in festive feasts and take part in spiritual ceremonies and fun festivities. In May, celebrate the beginning of the sowing and planting season on Royal Ploughing Ceremony. Celebrate Pchum Ben Festival and witness the practice of ancestor worship in alms offering, chanting and blessing ceremony in September. In November, celebrate Bon Om Touk or Cambodian Water Festival and enjoy a boat racing and floating candles for a prosperous year. For those seeking serenity of heart, mind and spirit, join Aman and partake in the spiritual Journey to Peace retreat.

	Average Daytime Temperature (Celcius)	Average Rainfall (mm)	Average Amount of Sun Hours	Low, shoulder & peak seasons in terms of occupancy *see key below
January	High 31 - Low 21	3.9	9h	Peak Season
February	High 33 - Low 23	5.8	7h	Peak Season
March	High 34 - Low 25	26.7	9h	Shoulder Season
April	High 35 - Low 26	83.6	8h	Shoulder Season
May	High 34 - Low 26	188.5	7h	Low Season
June	High 33 - Low 26	205.1	6h	Low Season
July	High 32 - Low 26	232.7	6h	Low Season
August	High 32 - Low 25	244.8	5h	Low Season
September	High 31 - Low 26	269	5h	Low Season
October	High 31 - Low 25	175.7	6h	Shoulder Season
November	High 31 - Low 24	62.1	8h	Peak Season
December	High 30 - Low 22	11.6	9h	Peak Season

Traffic

- Peak Season
- Shoulder Season
- Low Season

Amantaka




Situated 20 degrees north of the equator, Laos enjoys a warm, tropical climate year-round. The cooler, drier months of the year are from November to March and in the evening, temperatures can drop to 10°C, but rarely drop below 22°C during the day. Humidity is highest during the wetter months from May to September, when sunbursts follow tropical downpours and temperatures can climb to 35°C. However, the average year-round temperature is a pleasant 25°C.

A personal note from the General Manager and Regional Director of Indochina, Tom Rutherford

My favourite time at Amantaka is the dry season, starting from September to February. During the peak period, travellers can experience two different weather conditions – hot and cold – in one season. During the cool dry season from November to February, travellers can enjoy low temperatures and clear skies, which make for pleasant sightseeing. In the pleasant weather in November, take part in Journey to Peace spiritual retreats. December and January – a time of celebration – pay a visit to the Laos ethnic group village at Ban Vang Ngeun and celebrate Hmong New Year with the locals, as well as trying on traditional costumes and being a part of matching games. In February, indulge in Laos’ cultural and spiritual immersions by joining temple offerings, chanting and processions on Boun Makha Busa Day and Boun Mahasat Festival. In the rainy season from June to September, observe an evening monk chanting and meditation on Buddhist Lent, and take part in a Dragon Boat festival with locals to celebrate the monsoon season. October marks the end of Buddhist Lent. Join the locals in making ‘Hua Fai’, or fireboats, and float them down the Mekong river for a prosperous year.

	Average Daytime Temperature (Celcius)	Average Rainfall (mm)	Average Amount of Sun Hours	Low, shoulder & peak seasons in terms of occupancy *see key below
January	High 28 - Low 14	18.1	8h	Peak Season
February	High 32 - Low 16	13.6	8h	Peak Season
March	High 34 - Low 18	47.7	8h	Peak Season
April	High 35 - Low 22	117.5	9h	Low Season
May	High 35 - Low 23	151.4	9h	Low Season
June	High 34 - Low 24	158.9	9h	Low Season
July	High 33 - Low 24	213.7	9h	Low Season
August	High 33 - Low 24	262.4	9h	Shoulder Season
September	High 33 - Low 23	180.7	8h	Low Season
October	High 32 - Low 21	56.3	7h	Peak Season
November	High 30 - Low 18	32.7	7h	Peak Season
December	High 28 - Low 15	15.8	7h	Peak Season

Traffic

	Peak Season
	Shoulder Season
	Low Season

INDONESIA

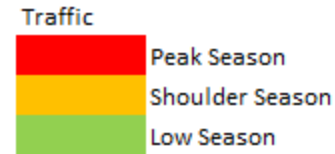
Amanjiwo

The Indonesian island of Java is just a short distance south of the equator, our climate is both hot and tropical, with year-round maximum daily temperatures usually topping 30°C / 86°F and in the evenings a cooler 22°C / 72°F. Between May and September would be Amanjiwo's dry season, rainy weather in Borobudur is infrequent and minimal to say the least. We are an all-year round destination, but the dry season months really are the best time of the year to pay a visit to Java, however, do bear in mind that the relatively humid climate can make the temperatures feel much hotter, and so early morning sightseeing to the temples is often advisable.

A personal note from the General Manager Country Manager, Jann Hess

I personally love the wettest months between November and March. The region's natural beauty is breathtaking with ever changing scenery that stretches from lush green rice paddies, where farming is still done the same way it was hundreds of years ago, to Java's magnificent Mount Sumbing behind the world's most impressive Buddhist temple, Borobudur. It will never disappoint with its spectacular views and dramatic landscapes. It is during these times that one can observe some activities in the fields and best time to visit the iconic Selogryo rice terraces nearby Amanjiwo.

	Average Daytime Temperature (Celcius)	Average Rainfall (mm)	Average Amount of Sun Hours	Low, shoulder & peak seasons in terms of occupancy *see key below
January	High 30 - Low 24	226.5	12.5h	Low Season
February	High 31 - Low 24	168	12.5h	Low Season
March	High 31 - Low 24	126.9	12h	Shoulder Season
April	High 32 - Low 25	143.5	12h	Shoulder Season
May	High 33 - Low 25	96.2	11.5h	Peak Season
June	High 33 - Low 24	64.4	11.5h	Peak Season
July	High 33 - Low 23	43.1	11.5h	Peak Season
August	High 33 - Low 23	29.9	11.5h	Peak Season
September	High 34 - Low 24	37.1	12h	Peak Season
October	High 34 - Low 25	89.6	12h	Peak Season
November	High 33 - Low 25	174.8	12.5h	Shoulder Season
December	High 31 - Low 25	173	12.5h	Low Season



Amandari

Bali is located very near to the equator, therefore its warm, tropical climate makes it a huge draw for travellers year-round. Average year-round temperatures stand at around 30°C with a humidity level of about 85%. During the night the temperatures do not drop too much. Generally one can say that Bali is pleasant all year through. Even if it rains, Bali is enjoyable. Its two seasons are not clear cut and fully predictable. April - September is the 'dry season' and the 'rainy season' is typically from October to March. At times, a week in November in Bali can feel like a June and the other way around. During the 'rainy' season the scenery is lush and a verdant emerald green. Christmas and New Year is peak season although its technically 'rainy season'.

A personal note from the Regional Director, Ernst Ludick

Ubud does see more rainfall than many other parts of Bali, but this is what makes its vegetation so lush and rich and the landscape so spectacular. Due to Amandari's elevation at 250m above sea level, it's cooler and less humid than in the coastal areas of Bali. The weather is delightfully warm year-round, with temperatures ranging from about 27 to 30 °C, dropping to around 23 °C at night. The driest months are from May to October, with July to September being the finest periods. The wet season runs from November to April, with January and February being the wettest months, although the rain patterns are usually not long and it is a lovely mix of sun, blue sky and clouds.

	Average Daytime Temperature (Celcius)	Average Rainfall (mm)	Average Amount of Sun Hours	Low, shoulder & peak seasons in terms of occupancy *see key below
January	High 30 - Low 25	140.9	12.5h	
February	High 31 - Low 25	98.5	12.5h	
March	High 31 - Low 25	62.4	12h	23-31 March High Season
April	High 31 - Low 25	32.5	12h	
May	High 30 - Low 25	14.1	11.5h	
June	High 30 - Low 24	3.3	11.5h	
July	High 29 - Low 24	2.6	11.5h	
August	High 29 - Low 24	0.6	11.5h	
September	High 30 - Low 24	0.6	12h	
October	High 31 - Low 24	4.8	12h	
November	High 31 - Low 25	28.4	12.5h	
December	High 31 - Low 25	88.6	12.5h	21 Dec- 4 Jan High Season

Traffic

	Peak Season
	Shoulder Season
	Low Season

Amankila




Bali is located very near to the equator, therefore its warm, tropical climate makes it a huge draw for travellers year-round. Average year-round temperatures stand at around 30°C with a humidity level of about 85%. During the night the temperatures do not drop too much. Generally one can say that Bali is pleasant all year through. Even if it rains, Bali is enjoyable. Its two seasons are not clear cut and fully predictable. April - September is the 'dry season' and the 'rainy season' is typically from October to March. At times, a week in November in Bali can feel like a June and the other way around. During the 'rainy' season the scenery is lush and a verdant emerald green. Christmas and New Year is peak season although its technically 'rainy season'.

A personal note from the General Manager, Ernst Ludick

Located just 890km south of the equator, Bali's tropical climate and moderate weather conditions make for a great journey at any time of the year. East Bali, where Amankila is located, is considered the driest part of the island. Indeed, each region has its own microclimate which is influenced by the volcanoes and dense forests around the island. East Bali is also the least developed part of the island and free from mass tourism. As the last 'royal regency' it is home to an interesting history and rich heritage. Amankila is also fortunate to have one of the only private beaches on the island.

	Average Daytime Temperature (Celcius)	Average Rainfall (mm)	Average Amount of Sun Hours	Low, shoulder & peak seasons in terms of occupancy *see key below
January	High 30 - Low 25	140.9	12.5h	Unti 4th Jan - Shoulder for CNY
February	High 31 - Low 25	98.5	12.5h	
March	High 31 - Low 25	62.4	12h	
April	High 31 - Low 25	32.5	12h	Except Easter Week
May	High 30 - Low 25	14.1	11.5h	
June	High 30 - Low 24	3.3	11.5h	
July	High 29 - Low 24	2.6	11.5h	
August	High 29 - Low 24	6	11.5h	
September	High 30 - Low 24	0.6	12h	
October	High 31 - Low 24	4.8	12h	
November	High 31 - Low 25	28.4	12.5h	
December	High 31 - Low 25	88.6	12.5h	from 19 Dec

Traffic

	Peak Season
	Shoulder Season
	Low Season

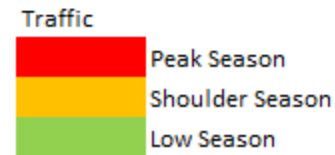
Amanwana

Amanwana has a tropical wet and dry climate. Between November and March is the wet season and the dry season runs throughout April and October. The dry season is throughout winter with temperatures averaging 29 °C, wet season occupies the summer months, averaging temperatures of 30 °C. Moyo Island experiences higher levels of humidity in January and February.

A personal note from the Regional Director, Ernst Ludick

Amanwana is a fusion of jungle and ocean and goes through seasonal changes that never cease to astonish. The jungle is a sound, made up of ten thousand little sounds, especially throughout April and May. We walk the jungle paths at Amanwana each day, it is lush, green and chattering. The birdcalls after a shower are cheerful, the troops of macaques follow the extravagant food source; cicadas keep their song constant then crescendo as a conducted ensemble. November brings the ever changing hue of the ocean. It is still inviting with the consistent warmth of the tropics. Schools of active fish catch one's eye in the bay, lapping waves set the mood, the gracefulness and varieties of butterflies always bring a smile as they parade down the beach. November is the time when the sun falls into the depths of the Flores Sea, creating a fire pallet in the sky. Amanwana brings you back to nature. The theatrical thunderstorms or lengthy calmness will sustain you until your next holiday.

	Average Daytime Temperature (Celcius)	Average Rainfall (mm)	Average Amount of Sun Hours	Low, shoulder & peak seasons in terms of occupancy *see key below
January	High 32 - Low 24	173.1	8h	Low Season
February	High 32 - Low 24	128.8	9h	Low Season
March	High 32 - Low 24	106.2	9h	Low Season
April	High 33 - Low 24	87.3	9h	Low Season
May	High 32 - Low 23	55.8	9h	Low Season
June	High 31 - Low 22	14.9	9h	Shoulder Season
July	High 31 - Low 21	9.1	9h	Peak Season
August	High 32 - Low 21	1.8	9h	Peak Season
September	High 34 - Low 22	16	9h	Shoulder Season
October	High 35 - Low 24	20.7	10h	Low Season
November	High 35 - Low 25	82.9	8h	Low Season
December	High 33 - Low 25	191.1	8h	Peak Season



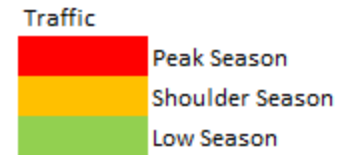
Aman Villas at Nusa Dua

Bali is located very near to the equator, therefore its warm, tropical climate makes it a huge draw for travellers year-round. Average year-round temperatures stand at around 30°C with a humidity level of about 85%. During the night the temperatures do not drop too much. Generally one can say that Bali is pleasant all year through. Even if it rains, Bali is enjoyable. Its two seasons are not clear cut and fully predictable. April - September is the 'dry season' and the 'rainy season' is typically from October to March. At times, a week in November in Bali can feel like a June and the other way around. During the 'rainy' season the scenery is lush and a verdant emerald green. Christmas and New Year is peak season although its technically 'rainy season'.

A personal note from the Resort Manager, Michel Bachmann

My most preferred time to travel to southern Bali is between June and October. It is a perfect season with a soft breeze and less rain. The beautiful blue sky and the slightly cooler weather are perfect for spending your day on the white sands beach at Nusa Dua or just having a relaxing day by the pool. The weather is also ideal for a great game of golf with friends or enjoying a trip to Uluwatu temple with our VW jeep. If you are an early riser, watching the sunrise at Nusa Dua beach is a must. While the sun rises, you can witness the warm colours of the sky, it is truly one of the most memorable experiences that you will have as a souvenir from the island of the Gods.

	Average Daytime Temperature (Celcius)	Average Rainfall (mm)	Average Amount of Sun Hours	Low, shoulder & peak seasons in terms of occupancy *see key below
January	High 30 - Low 24	251.2	12.5h	Low Season
February	High 31 - Low 24	203.3	12.5h	Low Season
March	High 31 - Low 23	136.2	12h	Shoulder Season
April	High 32 - Low 23	62.8	12h	Shoulder Season
May	High 32 - Low 23	34	11.5h	Peak Season
June	High 31 - Low 22	11.6	11.5h	Peak Season
July	High 31 - Low 21	5.8	11.5h	Peak Season
August	High 32 - Low 21	5.2	11.5h	Peak Season
September	High 33 - Low 21	1.7	12h	Peak Season
October	High 34 - Low 22	18.5	12h	Peak Season
November	High 34 - Low 24	74	12.5h	Shoulder Season
December	High 32 - Low 24	195.7	12.5h	Low Season



Amandira

Komodo benefits from a hot and humid climate all year round. It is however one of the driest regions of Indonesia: the arid soil and the limited vegetation in this zone contrasts with all other islands of the archipelago. The temperature varies from 20 to 40 °C. The dry season is from April to November and the wet season from November to March with more rain in the months of January and February. There can sometimes be showers in the dry season but these are of a short duration and generally at the end of the day.

Raja Ampat lies on the equator and so enjoys a year-round day length of about twelve hours (6.30am to 6.30pm). Air temperatures are also reliably constant with a daytime average maximum of 31 °C (89 °F) and a nightly minimum of 25 °C (78 °F) – although it can often feel hotter than that due to the region’s average relative humidity of 83%! Raja Ampat is made up of many islands and microclimates. Being a tropical environment, there are no days of the year where you can be sure it won’t rain, it’s not unusual to find yourself afloat on a calm, sunny ocean while rainstorms pass by on the horizon. The ocean is warm year-round too, having an average surface temperature of 29°C (84 °F).

A personal note from the Cruise Director, Carl Rousse

Amandira has the luxury of moving with the seasons conveniently seeking the best sea conditions for charters all year round. Generally speaking, the vessel will be positioned around Bali and Komodo during the dry season (April to October), cruising around the spice islands in October when the winds die off, and Raja Ampat during rainy seasons (December to March) as those are the best sea conditions to cruise. It is worth noting that given the vessel's charter nature, relocations can be arranged, and Amandira can venture anywhere within the archipelago given weather conditions are safe and comfortable. Satisfy your yearning for adventure on bespoke journeys across the greatest archipelago there is. You'll have the semblance of a blessed early pioneer, unravelling wonders on the finest vessel of it's kind. Unrivalled experiences await.

	Average Daytime Temperature (Celcius)	Average Rainfall (mm)	Average Amount of Sun Hours	Low, shoulder & peak seasons in terms of occupancy *see key below
January	High 32 - Low 24	173.1	8h	Low Season
February	High 32 - Low 24	128.8	9h	Low Season
March	High 32 - Low 24	106.2	9h	Low Season
April	High 33 - Low 24	87.3	9h	Low Season
May	High 32 - Low 23	55.8	9h	Low Season
June	High 31 - Low 22	14.9	9h	Shoulder Season
July	High 31 - Low 21	9.1	9h	Peak Season
August	High 32 - Low 21	1.8	9h	Peak Season
September	High 34 - Low 22	16	9h	Shoulder Season
October	High 35 - Low 24	20.7	10h	Low Season
November	High 35 - Low 25	82.9	8h	Low Season
December	High 33 - Low 25	191.1	8h	Peak Season

